

Disclaimer: The information contained on this page is NOT to be construed or used as a survey or legal description. Map information is believed to be accurate but accuracy is not guaranteed.

Approx. Scale 1:10111

0 843 ft 1686 ft

Layer: Parcels

Map Number: 74-A-118B
Map Number: 74-A-118B
Owner: DD&R LAND HOLDINGS LLC
Mailing Address: 604 W MAIN ST
City: INDEPENDENCE
State: VA
Zip: 24348
Acres: 6
Occupancy Code: 15
Building Value: 0
Land Value: 39000
Total Value: 39000
Year Built: 0
Year Sold: 2009
Sell Price: 0
Deed Book: 509
Deed Page: 415
Plat Page: 0
Will Page: 0
Grantor: ELLER, RANDALL
Description: 74-A-118B
Physical Address: 0
Physical Street: GRAYSON
Physical Zip: 0
PID: 74-A-118B
ID: 2020
Recno: 0001977
Shape_Length: 2276.299836952
Shape_Area: 203559.65078994

Attributes at point: 10725739, 3395622

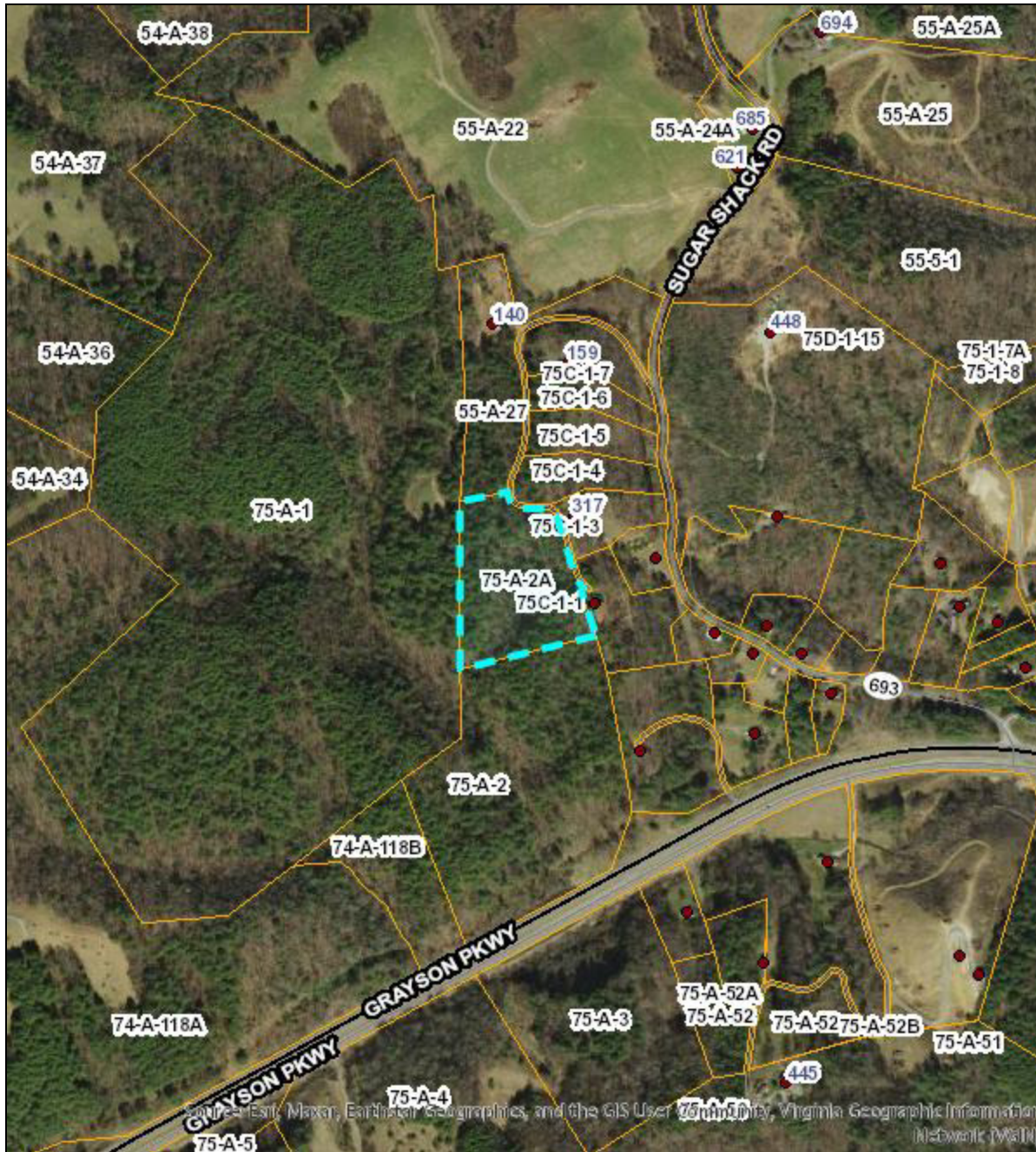
Layer: Grayson County Zoning

Zoning: Rural Farm

Layer: Voting Precinct

District: Elk Creek

Precinct: Independence



Layer: Parcels

Map Number: 75-A-2A
 Map Number: 75-A-2A
 Owner: DD&R LAND HOLDINGS LLC
 Mailing Address: 604 W MAIN ST
 City: INDEPENDENCE
 State: VA
 Zip: 24348
 Acres: 5.554
 Occupancy Code: 15
 Building Value: 0
 Land Value: 45500
 Total Value: 45500
 Year Built: 0
 Year Sold: 2005
 Sell Price: 0
 Deed Book: 509
 Deed Page: 415
 Plat Page: 0
 Will Page: 0
 Grantor: ELLER, RANDALL
 Description: 75-A-2A
 Physical Address: 0
 Physical Street: PEACEFUL
 Physical Zip: 0
 PID: 75-A-2A
 ID: 13631
 Recno: 0014130
 Shape_Length: 2213.4076875139
 Shape_Area: 287093.15544602

Attributes at point: 10726247, 3396789

Layer: Grayson County Zoning

Zoning: Rural Farm

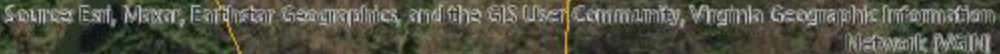
Layer: Voting Precinct

District: Elk Creek

Precinct: Independence

Approx. Scale 1:10111

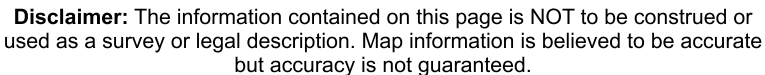
0 843 ft 1686 ft



Approx. Scale 1:10111

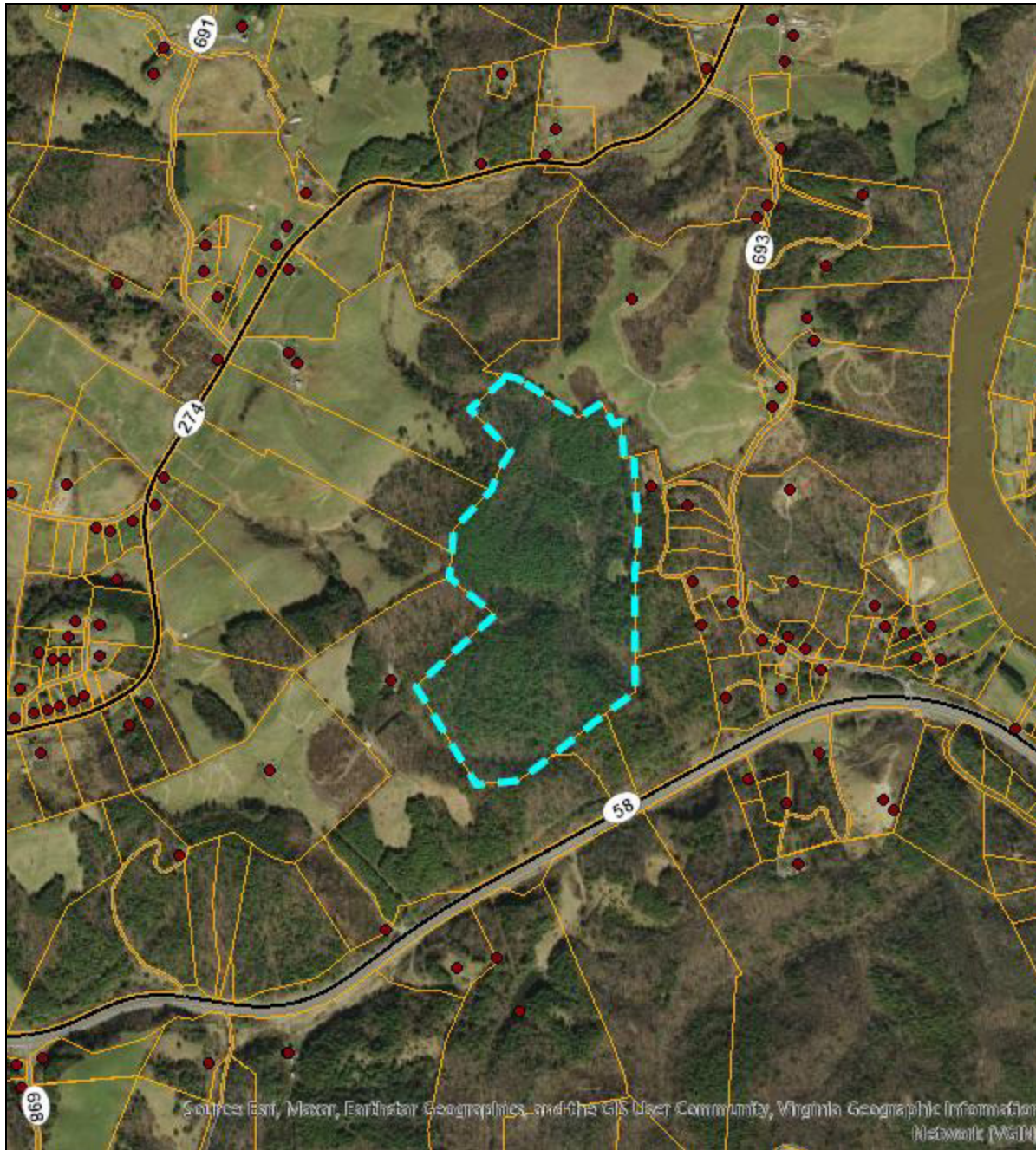


Attributes at point: 10726265, 3395961
Layer: Grayson County Zoning Zoning: Rural Farm
Layer: Voting Precinct District: Elk Creek Precinct: Independence



A horizontal number line with a white segment from 0 to 843 and a black segment from 843 to 1686.

Attributes at point: 10726245, 3397609
Layer: Grayson County Zoning Zoning: Rural Farm
Layer: Voting Precinct District: Elk Creek Precinct: Independence



Layer: Parcels

Map Number: 75-A-1
Map Number: 75-A-1
Owner: DD&R LAND HOLDINGS LLC
Mailing Address: 604 W MAIN ST
City: INDEPENDENCE
State: VA
Zip: 24348
Acres: 100
Occupancy Code: 15
Building Value: 0
Land Value: 300000
Total Value: 300000
Year Built: 0
Year Sold: 2009
Sell Price: 0
Deed Book: 509
Deed Page: 415
Plat Page: 0
Will Page: 0
Grantor: ELLER, RANDALL
Description: 75-A-1
Physical Address: 0
Physical Zip: 0
PID: 75-A-1
ID: 2021
Recno: 0001978
Shape_Length: 9481.2268954849
Shape_Area: 3909931.5421615

Attributes at point: 10725272, 3397025

Layer: Grayson County Zoning

Zoning: Rural Farm


Layer: Voting Precinct

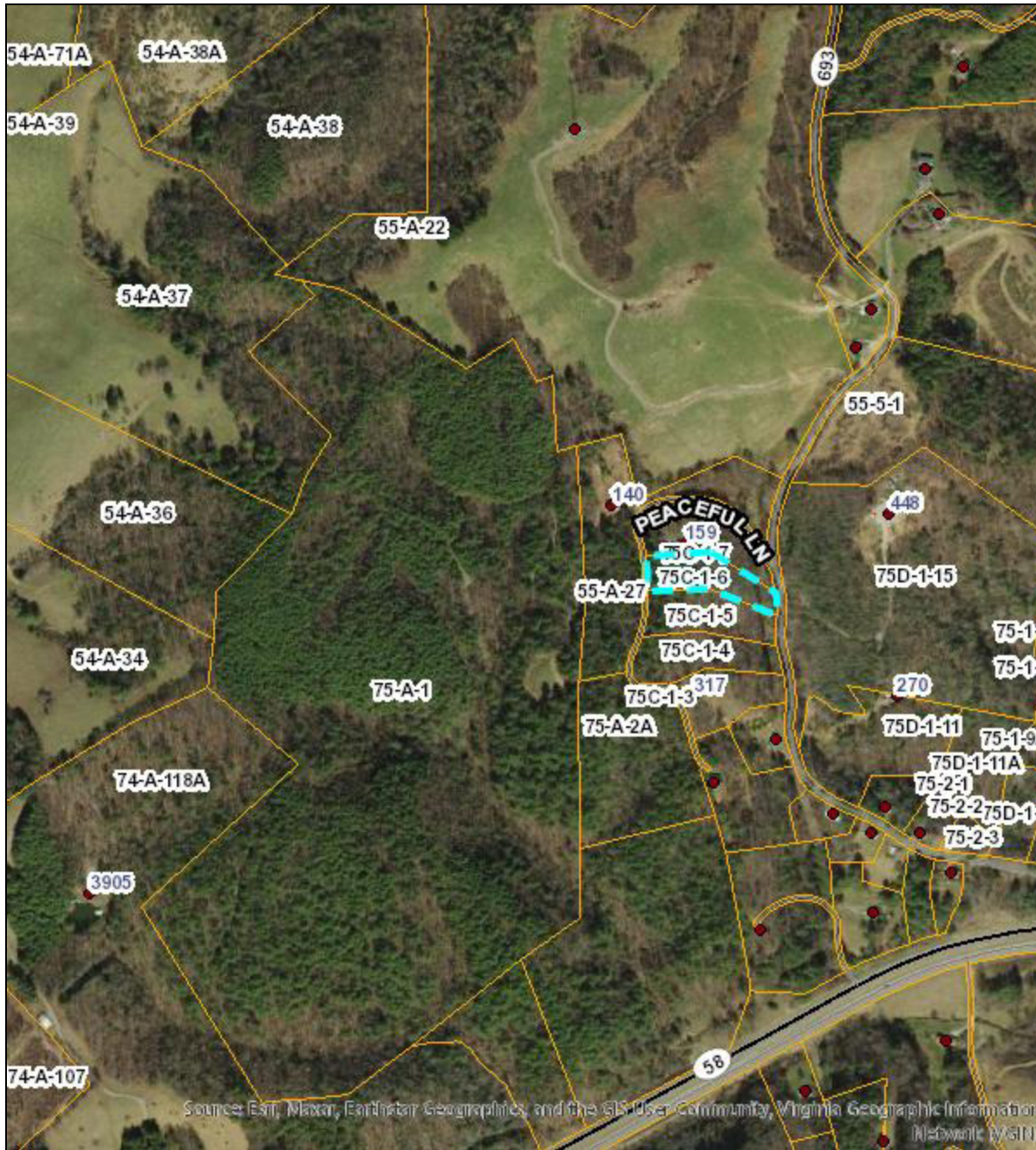
District: Elk Creek

Precinct: Independence

Disclaimer: The information contained on this page is NOT to be construed or used as a survey or legal description. Map information is believed to be accurate but accuracy is not guaranteed.

Approx. Scale 1:20223





Layer: Parcels

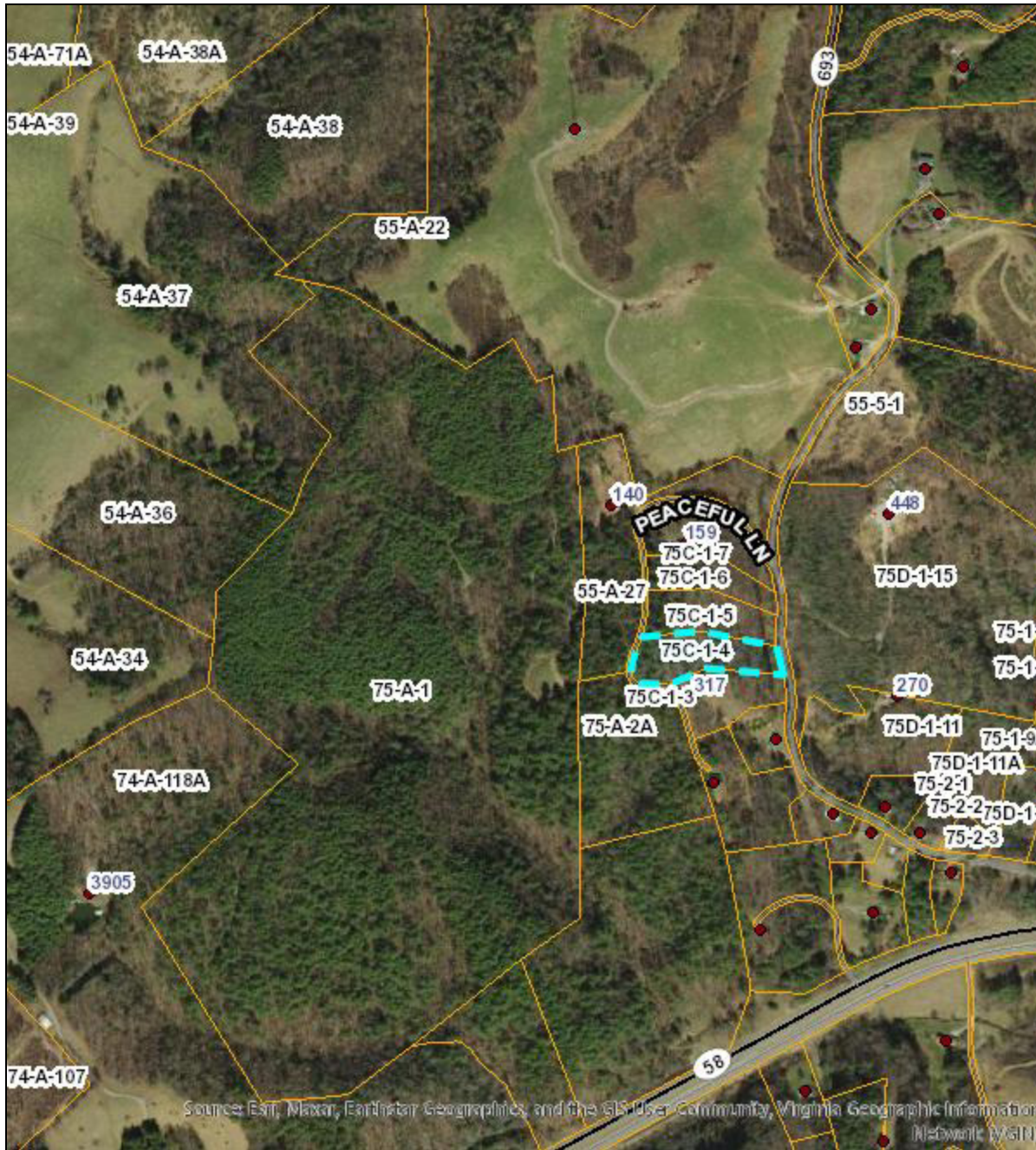
Map Number: 75C-1-6
Map Number: 75C-1-6
Owner: DD&R LAND HOLDINGS LLC
Mailing Address: 604 W MAIN ST
City: INDEPENDENCE
State: VA
Zip: 24348
Acres: 2.029
Occupancy Code: 15
Building Value: 0
Land Value: 21100
Total Value: 21100
Year Built: 0
Year Sold: 2009
Sell Price: 0
Deed Book: 509
Deed Page: 415
Plat Page: 0
Will Page: 0
Grantor: ELLER, RANDALL
Description: 75C-1-6
Physical Address: 0
Physical Zip: 0
PID: 75C-1-6
ID: 2032
Recno: 0001989
Shape_Length: 1358.427771512
Shape_Area: 70365.154630518

Attributes at point: 10726582, 3397557	
Layer: Grayson County Zoning	
Zoning: Rural Farm	
Layer: Voting Precinct	
District: Elk Creek	
Precinct: Independence	

Disclaimer: The information contained on this page is NOT to be construed or used as a survey or legal description. Map information is believed to be accurate but accuracy is not guaranteed.

Approx. Scale 1:10111

0 843 ft 1686 ft



Layer: Parcels

Map Number: 75C-1-4
Map Number: 75C-1-4
Owner: DD&R LAND HOLDINGS LLC
Mailing Address: 604 W MAIN ST
City: INDEPENDENCE
State: VA
Zip: 24348
Acres: 2.045
Occupancy Code: 15
Building Value: 0
Land Value: 9200
Total Value: 9200
Year Built: 0
Year Sold: 2009
Sell Price: 0
Deed Book: 509
Deed Page: 415
Plat Page: 0
Will Page: 0
Grantor: ELLER, RANDALL
Description: 75C-1-4
Physical Address: 0
Physical Zip: 0
PID: 75C-1-4
ID: 2025
Recno: 0001982
Shape_Length: 1484.3807895254
Shape_Area: 92543.217149409

Attributes at point: 10726402, 3397203
Layer: Grayson County Zoning
Zoning: Rural Farm
Layer: Voting Precinct
District: Elk Creek
Precinct: Independence

Disclaimer: The information contained on this page is NOT to be construed or used as a survey or legal description. Map information is believed to be accurate but accuracy is not guaranteed.

Approx. Scale 1:10111

0 843 ft 1686 ft

